



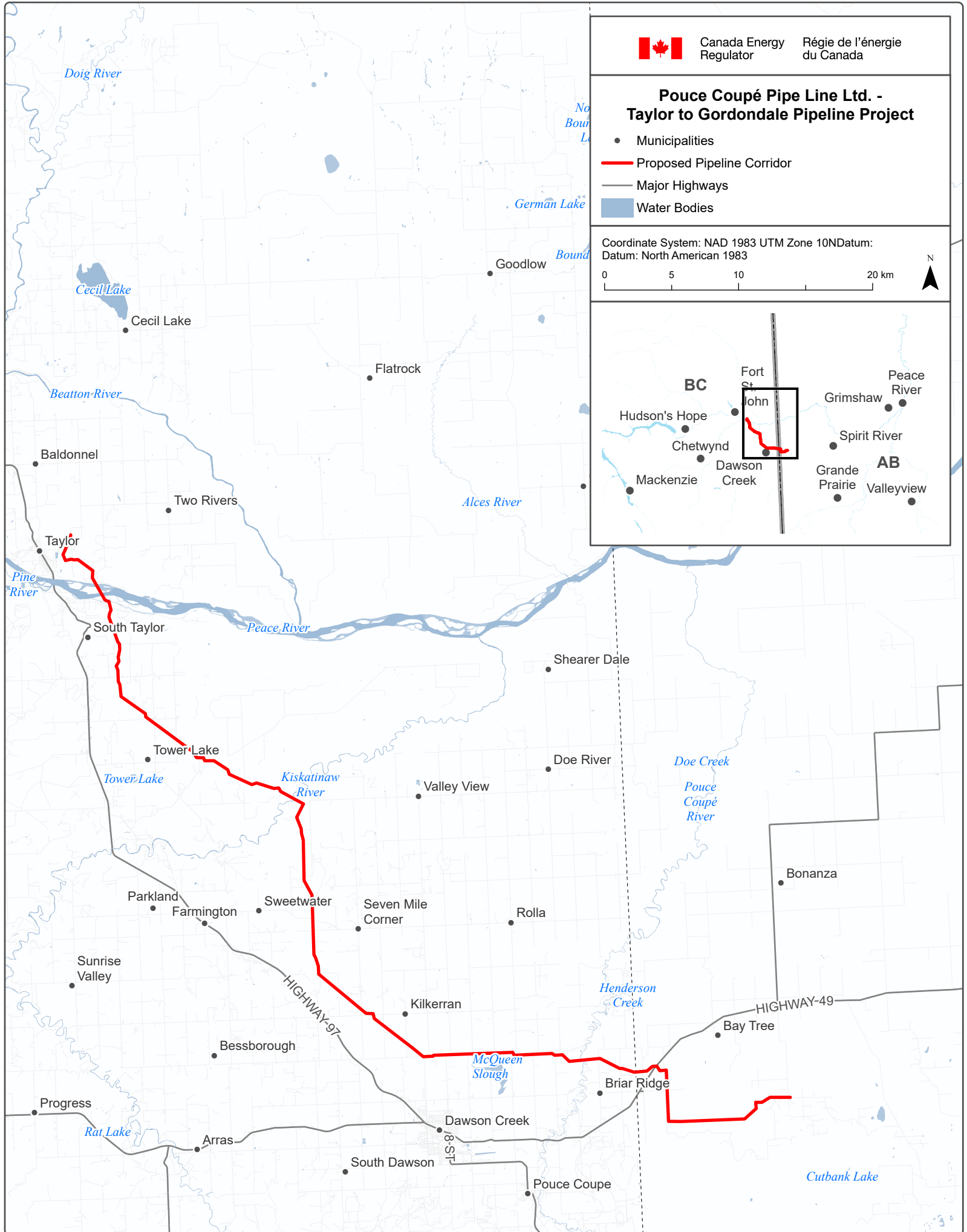
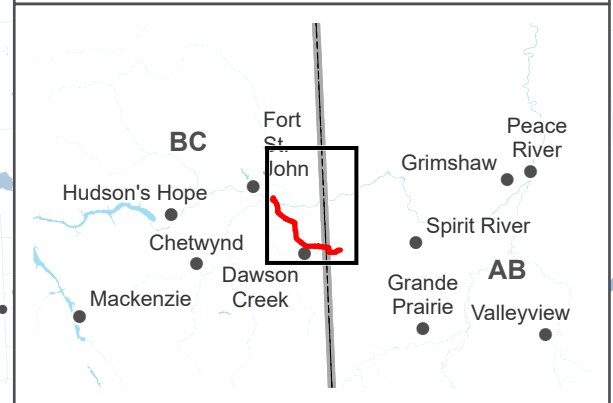

Canada Energy
Regulator

Régie de l'énergie
du Canada

Pouce Coupé Pipe Line Ltd. - Taylor to Gordondale Pipeline Project

- Municipalities
- Proposed Pipeline Corridor
- Major Highways
- Water Bodies

Coordinate System: NAD 1983 UTM Zone 10N Datum:
Datum: North American 1983



The map is a graphical representation intended for general informational purposes only. The feature was generated from maps provided by the company in the Project Notification submission C27527 in REGDOCS and may not accurately represent future changes. Map produced by the CER, January 2024, Last updated on Jan 11